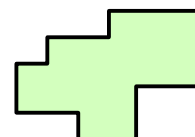
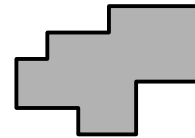



 Areas posted "Feel Free to Hunt." (Cross-hatched lands are Toppenish National Wildlife Refuge)

 Areas open to hunting on Wednesdays, weekends, & Holidays. (Crossed-hatched lands are Toppenish National

 Non-trust lands (Private Lands)

 Refuge areas, homesites, etc. Closed to hunting.

 Hunting By Reservation Only and Fee. Cross-hatch is by Reservation Only (Call (509) 865-5121 ext. 6307)

For information on hunting the Toppenish National Wildlife Refuge call the refuge headquarters in Toppenish at 865-2405

WILDLIFE REFUGE NO HUNTING

Yakama Nation
Wildlife Resource
Management



This sign designates areas that have been set aside as resting areas for wildlife and are not to be hunted.

Yakama Nation



SAFETY ZONE NO HUNTING BEYOND THIS SIGN

This sign indicates the use of extra safety precautions around nearby homes, livestock, or other buildings.

* CAMPING ON FEEL FREE TO HUNT LANDS IS NOT PERMITTED.

* DRIVING VEHICLES ON FEEL FREE TO HUNT LANDS IS NOT PERMITTED.

* HUNTER ORANGE IS REQUIRED FOR UPLAND GAME BIRD HUNTING.

* NON-TOXIC SHOT IS REQUIRED FOR WATERFOWL HUNTING.

* HUNTING WITH RIFLES IS NOT PERMITTED - SHOTGUN ONLY.

* ASK FOR PERMISSION BEFORE HUNTING PRIVATE LAND OR TRIBAL LAND.

* DO NOT SHOOT NEAR LIVESTOCK OR RESIDENCES.

* LITTERING IS ILLEGAL - IF YOU PACK IT IN, PACK IT OUT

* ALCOHOL IS PROHIBITED ON ALL YAKAMA NATION HUNTING AREAS.

ENFORCEMENT WILL BE OUT CHECKING LICENSE AND BAG LIMITS PERIODICALLY.

* PLEASE CHECK OUR WEBSITE REGULARLY FOR UPDATES:

<https://ynwildlife.org/>

FOR MORE INFORMATION CALL YAKAMA NATION WILDLIFE RESOURCE MANAGEMENT PROGRAM (509) 865-5121 Ext. 6307 or Ext. 6332

TO REPORT VIOLATIONS CALL THE YAKAMA NATION TRIBAL POLICE (509) 865-2933
FOR MORE INFORMATION CALL THE YAKAMA NATION WILDLIFE RESOURCE MANAGEMENT PROGRAM 865-5121 EXT. 6307.

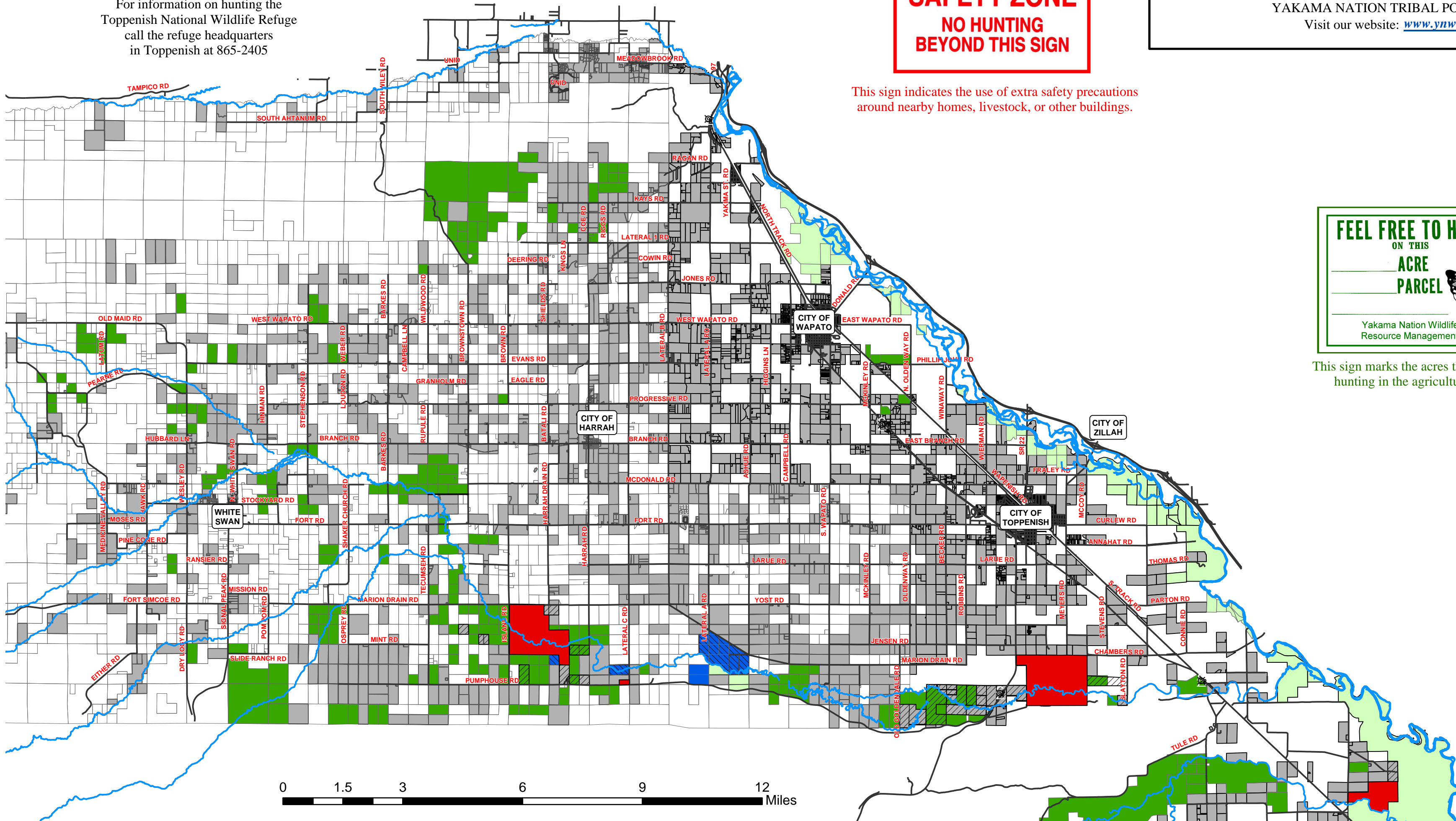
TO REPORT VIOLATIONS CALL THE
YAKAMA NATION TRIBAL POLICE 865-2933
Visit our website: www.ynwildlife.org

FEEL FREE TO HUNT ON THIS ACRE PARCEL



Yakama Nation Wildlife
Resource Management

This sign marks the acres that are open to hunting in the agricultural valley.



R

